











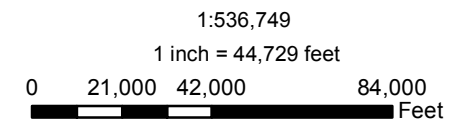
Neighborhood:

*Oakwood Court
Neighborhood Association*



Legend

-  Target Neighborhood
-  Interstates
-  Major Streets
-  Streets
-  Railroad
-  Columbia City Limits
-  Tax Parcel
-  Building Footprint
-  Park
-  Water Bodies



This map was prepared by:
GIS@columbiasc.net
City of Columbia - GIS Division

CITY OF COLUMBIA GIS DATA DISCLAIMER

The City of Columbia GIS data represented on this map or plan is the product of compilation, as produced by others. It is provided for informational purposes only and the City of Columbia makes no representation as to its accuracy. Its use without field verification is at the sole risk of the user.