











**Neighborhood:**

*East Lake Homeowners Association*



**Legend**

-  Target Neighborhood
-  Interstates
-  Major Streets
-  Streets
-  Railroad
-  Columbia City Limits
-  Tax Parcel
-  Building Footprint
-  Park
-  Water Bodies

1:536,749  
 1 inch = 44,729 feet  
 0 21,000 42,000 84,000 Feet

This map was prepared by:  
 GIS@columbiasc.net  
 City of Columbia - GIS Division

**CITY OF COLUMBIA  
 GIS DATA DISCLAIMER**

The City of Columbia GIS data represented on this map or plan is the product of compilation, as produced by others. It is provided for informational purposes only and the City of Columbia makes no representation as to its accuracy. Its use without field verification is at the sole risk of the user.